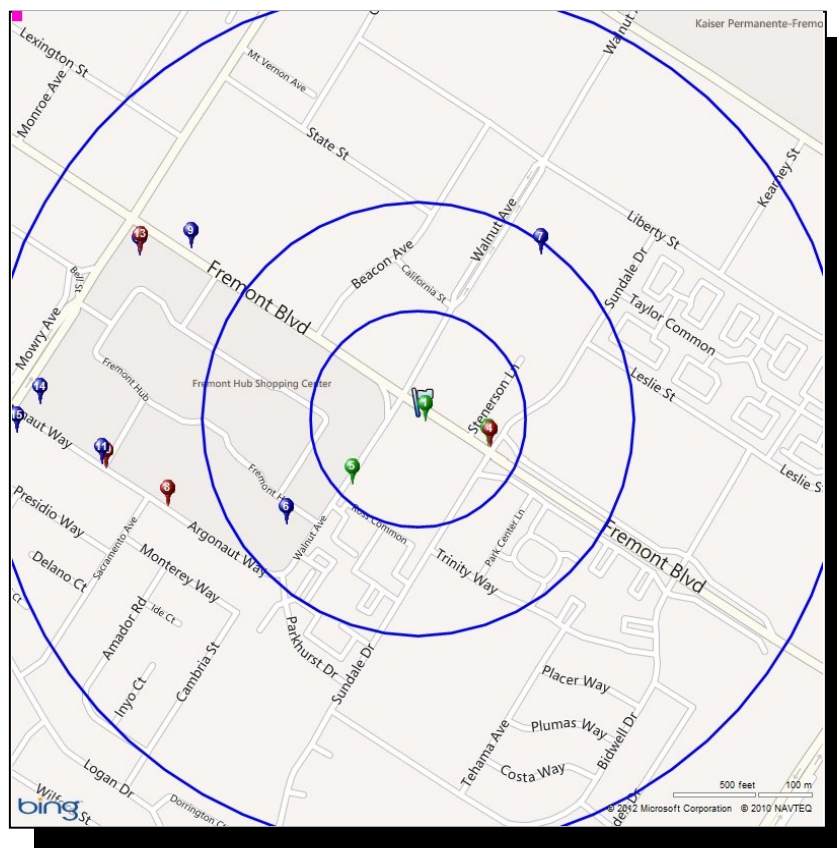


MAP HAZARDS Pro

Radius Search Report



For The Property:

***39411 Fremont Blvd
Fremont, CA 94538***

Project #: Sample1

Friday, March 02, 2012

***Powered by the STARReport™ Technology
At www.MapHazardsPro.com***

MAP HAZARDS Pro Radius Search Report





Table of Contents

Cover Page	1
Site Summary	3
One Mile Map	4
Quarter Mile Map	5
Site Vicinity Map	6
Subject Property Sites	7
Surrounding Sites Details	9
List of Unlocatable Sites With a Possible Subject Site Impact	32
About This Report	33
Searched Databases	34

MAP HAZARDS Pro Radius Search Report

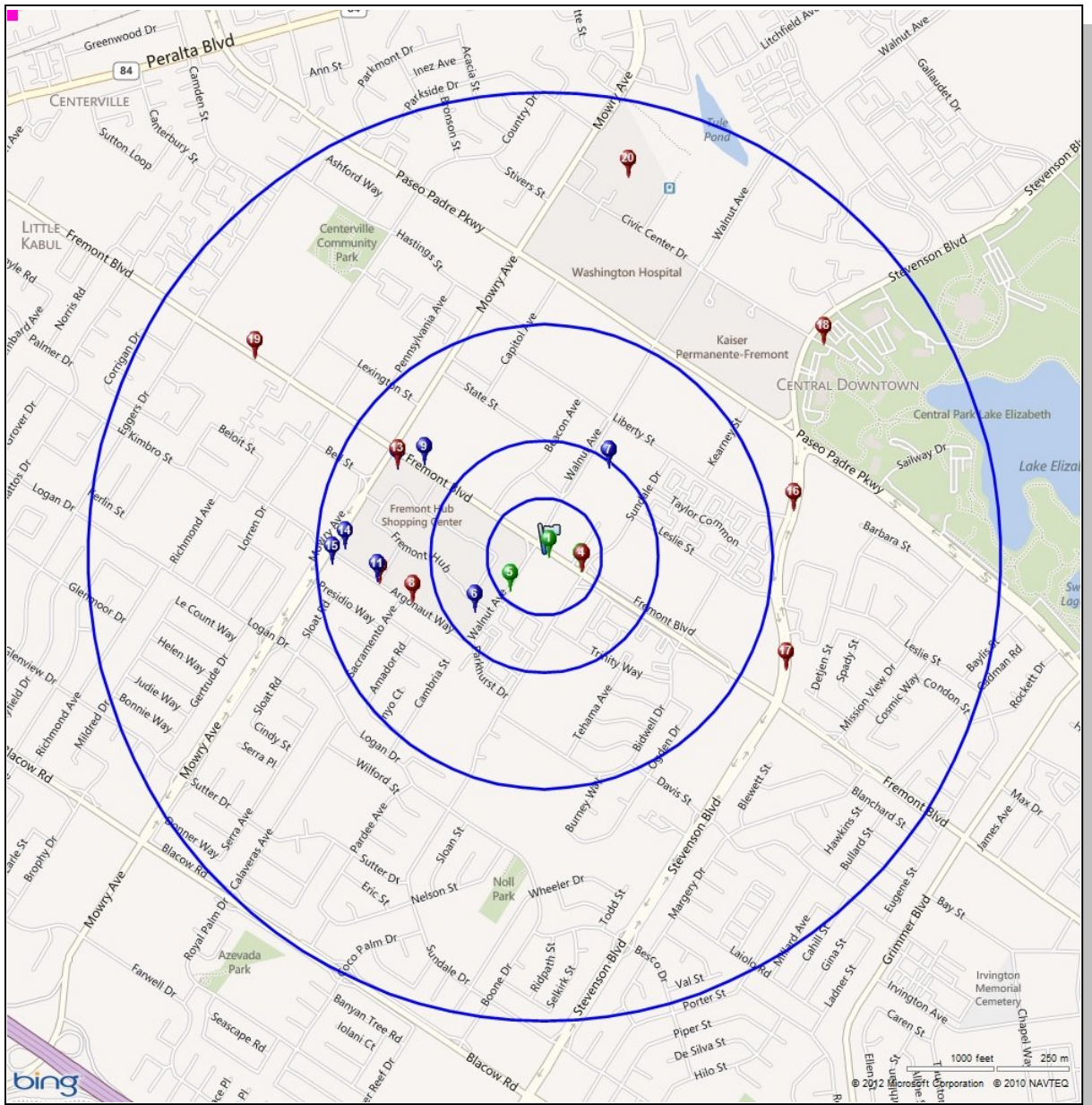
Site Summary

Site Summary Chart

		Subject Property	up to 1/8 mile	1/8 mile to 1/4 mile	1/4 mile to 1/2 mile	1/2 mile to 1 mile	Total
	Databases searched to one mile						
NPL	National Priority List & Proposed NPL	0	0	0	0	0	0
CORRACT	Corrective Actions Sites	0	0	0	0	0	0
TSD	Treatment, Storage and Disposal Sites	0	0	0	0	1	1
DEFENSE	Formerly Used and Other Defense Sites	0	0	0	0	0	0
BROWN	Brownfields Database	0	0	0	0	0	0
CSL	Contaminated Sites List	0	1	0	3	4	8
DEED	Deed Restrictions	0	0	0	0	0	0
	Databases searched to one-half mile						
CERCLIS	Superfund Sites	0	0	0	0	-	0
CONTROLS	Institutional/Engineering Controls Sites	0	0	0	0	-	0
LUST	Leaking Underground Storage Tanks	0	0	2	5	-	7
SWLF	Solid Waste Landfills	0	0	0	0	-	0
	Databases searched to one-quarter mile						
Wells	Water Wells	0	0	0	-	-	0
Hazmat	Site Specific Local Hazmat	0	0	0	-	-	0
	Databases searched to one-eighth mile						
ERNS	Emergency Response Notification System	0	0	-	-	-	0
Generators	Large/Small Hazmat Generators	1	1	-	-	-	2
UST	Underground Storage Tanks	0	0	-	-	-	0
AST	Above Ground Storage Tanks	0	0	-	-	-	0
Air Emissions	Air Emissions Sites	0	2	-	-	-	2
HAZNET	Hazardous Materials Transporters	0	0	-	-	-	0
Totals:		1	4	2	8	5	20

MAP HAZARDS Pro Radius Search Report

One Mile Map

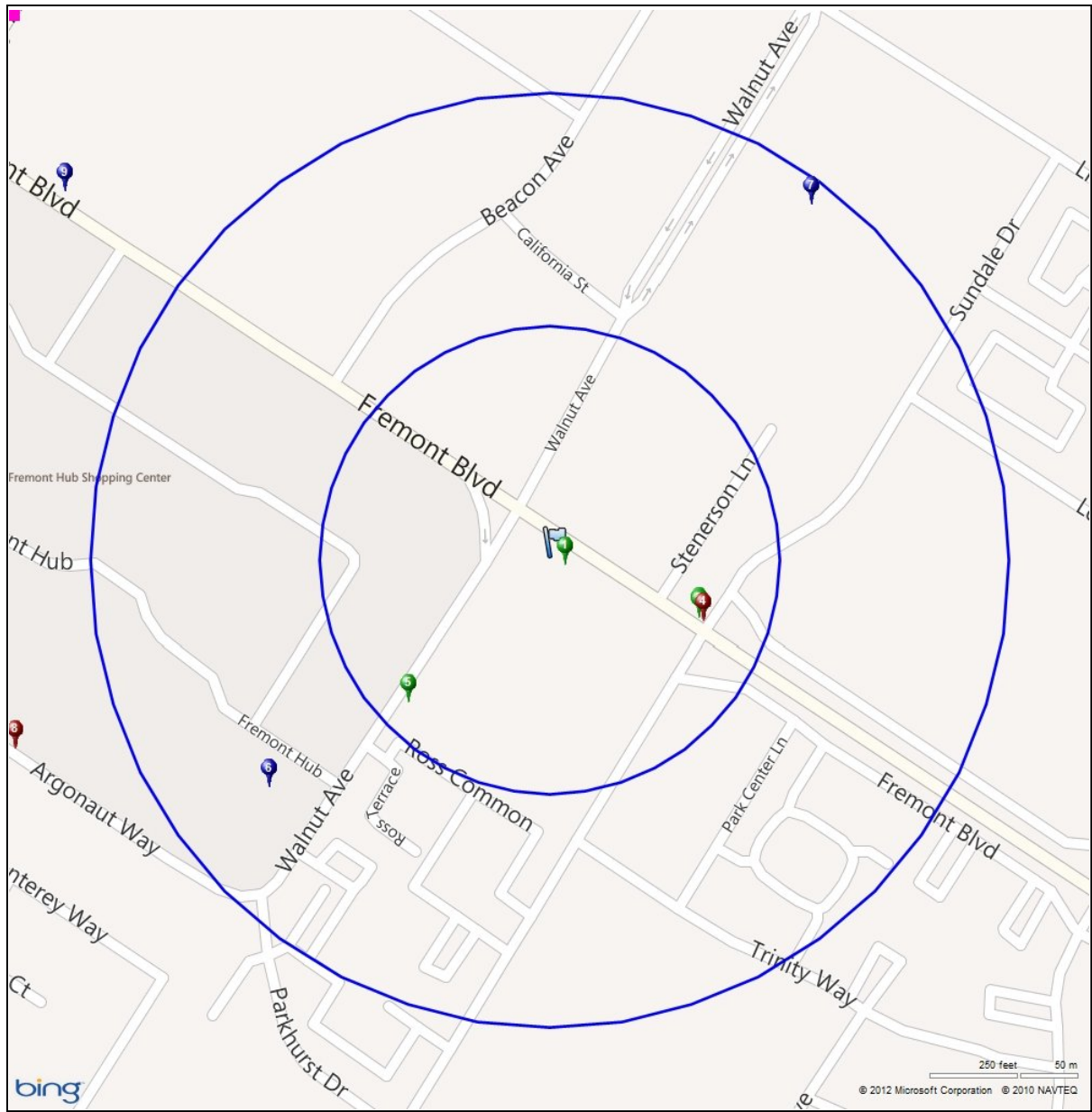


	City Street		Searched to 1 Mile	
	Major Street		Searched to 1/2 Mile	
	Freeway/Highway		Searched to 1/4 Mile	
	River/Water		Searched to 1/8 Mile	
	Park		Subject Property	

Cypress Technology Solutions, Inc. ❖ www.CypressSolutions.com ❖ www.MapHazardsPro.com
 514 Primavera Rd ❖ Boulder Creek ❖ CA ❖ 95006 ❖ 831-262-8859

MAP HAZARDS Pro Radius Search Report

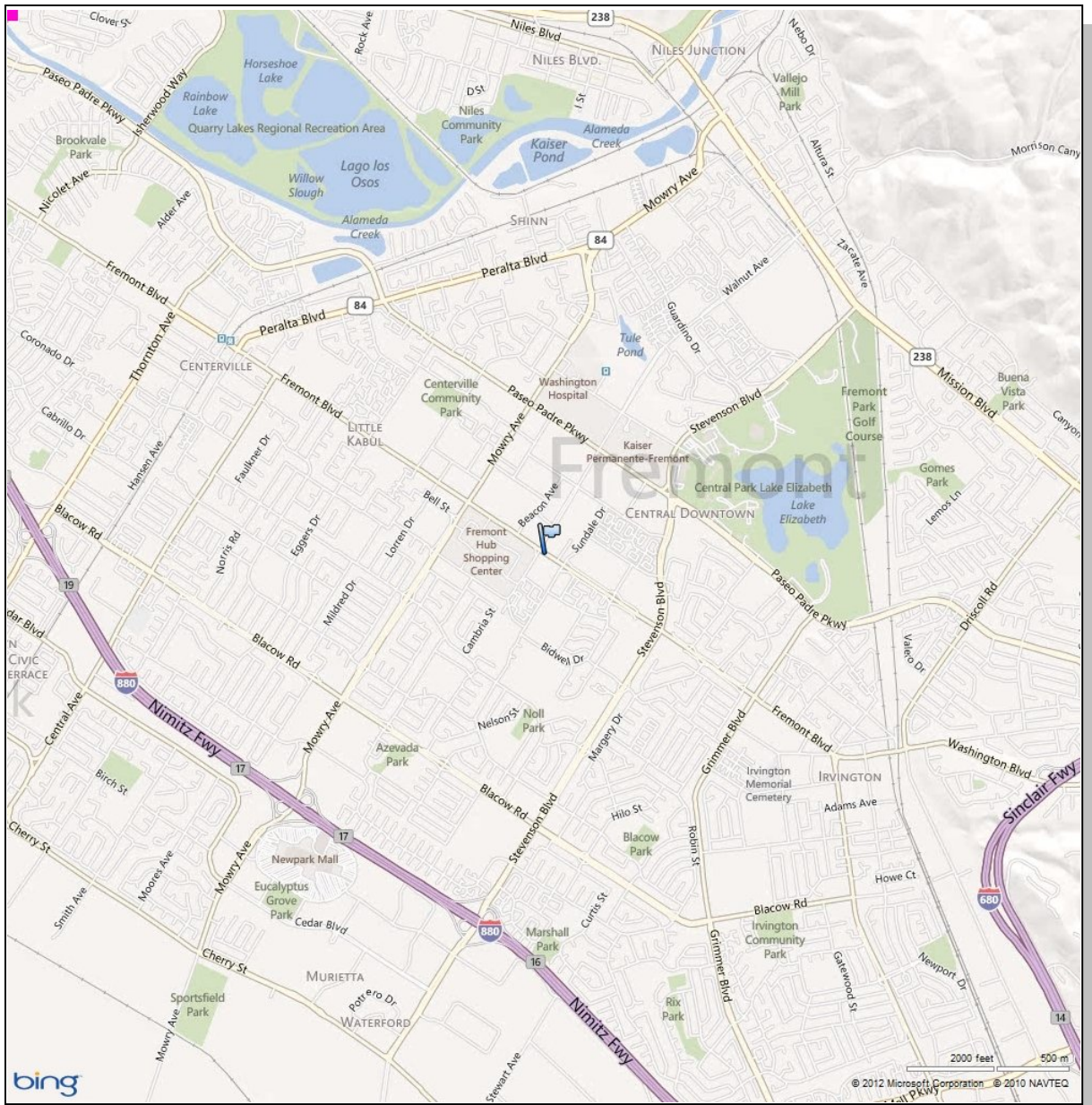
Quarter Mile Map



	City Street		Searched to 1 Mile	
	Major Street		Searched to 1/2 Mile	
	Freeway/Highway		Searched to 1/4 Mile	
	River/Water		Searched to 1/8 Mile	
	Park		Subject Property	

Cypress Technology Solutions, Inc. ❖ www.CypressSolutions.com ❖ www.MapHazardsPro.com
 514 Primavera Rd ❖ Boulder Creek ❖ CA ❖ 95006 ❖ 831-262-8859

Site Vicinity Map



	City Street		Subject Property	
	Major Street			
	Freeway/Highway			
	River/Water			
	Park			

Cypress Technology Solutions, Inc. ❖ www.CypressSolutions.com ❖ www.MapHazardsPro.com
 514 Primavera Rd ❖ Boulder Creek ❖ CA ❖ 95006 ❖ 831-262-8859

MAP HAZARDS Pro Radius Search Report

Subject Property Sites

DELIAS CLEANERS 39411 FREMONT BLVD FREMONT, CA 94539	Site ID: 154783 Distance: 37 Feet, East	<table border="1" style="margin: auto;"> <tr> <td>Site No</td> </tr> <tr> <td style="text-align: center;">1</td> </tr> </table>	Site No	1				
Site No								
1								
<table border="1" style="width: 100%;"> <tr> <td style="width: 15%; text-align: center;">Record#</td> <td style="width: 65%;">GENERATOR</td> <td style="width: 20%;"></td> </tr> <tr> <td style="text-align: center;">1A</td> <td>U.S. Environmental Protection Agency's Hazardous Waste Generator list</td> <td></td> </tr> </table>	Record#	GENERATOR		1A	U.S. Environmental Protection Agency's Hazardous Waste Generator list		Record ID: NARCRA00-CAD981580681	
Record#	GENERATOR							
1A	U.S. Environmental Protection Agency's Hazardous Waste Generator list							

Site Name DELIAS CLEANERS

Handler Information

Handler Sequence Number:	1
Receive Date:	19960901
Current Site Name:	Delias Cleaners
Acknowledge Flag Date:	19910331
Location Street Number:	39411
Location Street 1:	Fremont Blvd
Location Zip Code:	94539
Mailing Street Number:	39411
Mailing Street 1:	Fremont Blvd
Mailing City:	Fremont
Mailing State:	Ca
Mailing Zip Code:	94539
Federal Waste Generator Code Owner:	Hq
Federal Waste Generator Code:	2
Short Term Generator:	N
Mixed Waste Generator:	No
Transporter Activity:	No
Transfer Facility:	No
Treatment, Storage, Disposal Facility Activity:	No
Recycler Activity:	No
Onsite Burner Exemption:	No
Underground Injection Activity:	No
Receives Waste From Off-Site:	N
Universal Waste Destination Facility:	N
Used Oil Transporter:	No
Used Oil Transfer Facility:	No
Used Oil Processor:	No
Used Oil Refiner:	No
Used Oil Fuel Burner:	N
Used Oil Fuel Marketer To Burner:	N
Used Oil Specification Marketer:	N

Site Owners

Owner/Operator Name:	Phil Delia
Owner/Operator Name:	Not Required

Site Type

MAP HAZARDS Pro Radius Search Report

Subject Property Sites

Handler Sequence Number: 1
Current Site Name: Delias Cleaners
Receive Date: 19960901
Active Site Indicator: H---
Owner Name: Phil Delia
Operator Name: Not Required
Ina Universe: Y
Short Term Generator: N
Importer Activity: No
Transfer Facility: N
Receives Waste From Off-Site: N
Univ Waste Dest Facility: No
Federal Universal Waste: No
Active Site Fed Reg Tsd: ----
Active Site Converter Tsd: ----
Act Site St Reg Tsd: -----
Federal Indicator: ---
Hsm: N
Operating Under 40 Cfr Part 262 Subpart K: ---
Commercial Tsd: N
Tsd Type: ----
Gpra Permit Baseline: N
Gpra Renewals Baseline: N
Permit Renewal Workload: ----
Post-Closure Workload Universe: ----
Non TsdFs Where Rcra Corrective Action Has N
Been Imposed Unvers: N
TsdFs Potentially Subject To Corrective N
Action Under 3004 (U)/(:
TsdFs Only Subject To Corrective Action N
Under Discretionary Aut:
Ncaps Ranking: N
Inst Control Indicator: No
Human Exposure Indicator: No
Groundwater Controls Indicator: No
Snc Universe: No
Snc With Compliance Schedule: No
Financial Assurance Required: ----
Handler Date Of Last Change: 20000915

MAP HAZARDS Pro Radius Search Report

Surrounding Sites Details

Savings One Hour Cleaners 39480 Fremont Blvd FREMONT, CA 94538	Site ID: 154763 Distance: 449 Feet, East	<table border="1" style="margin: auto;"> <tr> <td>Site No</td> </tr> <tr> <td style="text-align: center;">2</td> </tr> </table>	Site No	2				
Site No								
2								
<table border="1" style="width: 100%; border-collapse: collapse;"> <tr> <td style="width: 15%; padding: 5px;">Record#</td> <td style="padding: 5px;">EMISSIONS</td> <td style="padding: 5px;">Record ID: CACLEANR-821-BAAQMD</td> </tr> <tr> <td style="text-align: center; padding: 5px;">2A</td> <td style="padding: 5px;">California Air Quality Management District's Dry Cleaner Air Emissions list</td> <td></td> </tr> </table>	Record#	EMISSIONS	Record ID: CACLEANR-821-BAAQMD	2A	California Air Quality Management District's Dry Cleaner Air Emissions list			
Record#	EMISSIONS	Record ID: CACLEANR-821-BAAQMD						
2A	California Air Quality Management District's Dry Cleaner Air Emissions list							

Site Name: Savings One Hour Cleaners
 Phone: 510-7912950

SAVINGS CLEANERS 39480 FREMONT BLVD FREMONT, CA 94538	Site ID: 154760 Distance: 449 Feet, East	<table border="1" style="margin: auto;"> <tr> <td>Site No</td> </tr> <tr> <td style="text-align: center;">3</td> </tr> </table>	Site No	3				
Site No								
3								
<table border="1" style="width: 100%; border-collapse: collapse;"> <tr> <td style="width: 15%; padding: 5px;">Record#</td> <td style="padding: 5px;">GENERATOR</td> <td style="padding: 5px;">Record ID: NARCRA00-CAR000032953</td> </tr> <tr> <td style="text-align: center; padding: 5px;">3A</td> <td style="padding: 5px;">U.S. Environmental Protection Agency's Hazardous Waste Generator list</td> <td></td> </tr> </table>	Record#	GENERATOR	Record ID: NARCRA00-CAR000032953	3A	U.S. Environmental Protection Agency's Hazardous Waste Generator list			
Record#	GENERATOR	Record ID: NARCRA00-CAR000032953						
3A	U.S. Environmental Protection Agency's Hazardous Waste Generator list							

Site Name: SAVINGS CLEANERS

Handler Information

Handler Sequence Number: 1
 Receive Date: 19971020
 Current Site Name: Savings Cleaners
 Acknowledge Flag Date: 19971021
 Location Street 1: 39480 Fremont Blvd
 Location Zip Code: 94538
 Mailing Street 1: 39480 Fremont Blvd
 Mailing City: Fremont
 Mailing State: Ca
 Mailing Zip Code: 94538
 Contact Street 1: 39480 Fremont Blvd
 Federal Waste Generator Code Owner: Hq
 Federal Waste Generator Code: 2
 Short Term Generator: N
 Mixed Waste Generator: No
 Transporter Activity: No
 Transfer Facility: No
 Treatment, Storage, Disposal Facility Activity: No
 Recycler Activity: No
 Onsite Burner Exemption: No
 Underground Injection Activity: No
 Receives Waste From Off-Site: N
 Universal Waste Destination Facility: N
 Used Oil Transporter: No
 Used Oil Transfer Facility: No
 Used Oil Processor: No

MAP HAZARDS Pro Radius Search Report

Surrounding Sites Details

Used Oil Refiner:	No
Used Oil Fuel Burner:	N
Used Oil Fuel Marketer To Burner:	N
Used Oil Specification Marketer:	N

Site Owners

Owner/Operator Name:	Amrick Singh
----------------------	--------------

Site Type

Handler Sequence Number:	1
Current Site Name:	Savings Cleaners
Receive Date:	19971020
Active Site Indicator:	H---
Land Type:	P
Owner Name:	Amrick Singh
Ina Universe:	Y
Short Term Generator:	N
Importer Activity:	No
Transfer Facility:	N
Receives Waste From Off-Site:	N
Univ Waste Dest Facility:	No
Federal Universal Waste:	No
Active Site Fed Reg Tsd:	----
Active Site Converter Tsd:	----
Act Site St Reg Tsd:	-----
Federal Indicator:	---
Hsm:	N
Operating Under 40 Cfr Part 262 Subpart K:	----
Commercial Tsd:	N
Tsd Type:	----
Gpra Permit Baseline:	N
Gpra Renewals Baseline:	N
Permit Renewal Workload:	----
Post-Closure Workload Universe:	----
Non Tsdfs Where Rcra Corrective Action Has Been Imposed Unvers:	N
Tsdfs Potentially Subject To Corrective Action Under 3004 (U)/(:	N
Tsdfs Only Subject To Corrective Action Under Discretionary Aut:	N
Ncaps Ranking:	N
Inst Control Indicator:	No
Human Exposure Indicator:	No
Groundwater Controls Indicator:	No
Snc Universe:	No
Snc With Compliance Schedule:	No
Financial Assurance Required:	----
Handler Date Of Last Change:	20021007

Waste Code

Cypress Technology Solutions, Inc. ❖ www.CypressSolutions.com ❖ www.MapHazardsPro.com
514 Primavera Rd ❖ Boulder Creek ❖ CA ❖ 95006 ❖ 831-262-8859

MAP HAZARDS Pro Radius Search Report

Surrounding Sites Details

Source Type:	Notification
Waste Description:	Description
Source Type:	Notification
Waste Description:	The Following Spent Halogenated Solvents: Tetrachloroethylene, Methylene Chloride, Trichloroethylene, 1,1,1-Trichloroethane, Chlorobenzene, 1,1,2-Trichloro-1,2,2-Trifluoroethane, Ortho-Dichlorobenzene, Trichlorofluoromethane, And 1,1,2, Trichloroethane; All Spent Solvent Mixtures/Blends Containing, Before Use, A Total Of Ten Percent Or More (By Volume) Of One Or More Of The Above Halogenated Solvents Or Those Solvents Listed In F001, F004, And F005; And Still Bottoms From The Recovery Of These Spent Solvents And Spent Solvent Mixtures.
Source Type:	Notification
Waste Description:	Tetrachloroethylene

Saving Cleaners 39480 Fremont Boulevard FREMONT, CA 94538		Site ID: 154759 Distance: 465 Feet, East	Site No 4
Record# 4A	CSL California State Water Resources Control Board's Cleanup Program Sites		Record ID: CACSLIS-T1000000497

Site Name:	Saving Cleaners
Street Number:	39480
Street Name:	Fremont Boulevard
Case Type:	Cleanup Program Site
Status:	Open - Site Assessment
Status Date:	2008-11-13 00:00:00
Lead Agency:	Alameda County Water District
Caseworker:	Ec
Local Agency:	Alameda County Water District
Rb Case Number:	01S0699
Loc Case Number:	0815
Potential Contaminants Of Concern:	Tetrachloroethylene (Pce)

Site Status History

Status:	Open - Case Begin Date
Status Date:	2008-11-13 00:00:00
Status:	Open - Site Assessment
Status Date:	2008-11-13 00:00:00

Site Regulatory Activities

Action Type:	Enforcement
Date:	2010-08-25 00:00:00
Action:	Meeting
Action Type:	Enforcement
Date:	2011-06-16 00:00:00
Action:	Technical Correspondence / Assistance / Other

Cypress Technology Solutions, Inc. ❖ www.CypressSolutions.com ❖ www.MapHazardsPro.com
 514 Primavera Rd ❖ Boulder Creek ❖ CA ❖ 95006 ❖ 831-262-8859

MAP HAZARDS Pro Radius Search Report

Surrounding Sites Details

Super Cleaners 4150 Walnut Avenue FREMONT, CA 94538	Site ID: 154744 Distance: 581 Feet, South West	Site No <div style="border: 1px solid black; padding: 5px; width: 40px; margin: 0 auto;">5</div>
Record# <div style="border: 1px solid black; padding: 5px; width: 40px; margin: 0 auto;">5A</div>	EMISSIONS California Air Quality Management District's Dry Cleaner Air Emissions list	Record ID: CACLEANR-294-BAAQMD

Site Name: Super Cleaners
 Phone: 510-490-7144

Montgomery Ward 39201 Fremont Boulevard FREMONT, CA 94538	Site ID: 154720 Distance: 1040 Feet, South West	Site No <div style="border: 1px solid black; padding: 5px; width: 40px; margin: 0 auto;">6</div>
Record# <div style="border: 1px solid black; padding: 5px; width: 40px; margin: 0 auto;">6A</div>	LUST California State Water Resources Control Board's Leaking Underground Storage Tank list	Record ID: CALUSTCA-T0600102016

Site Name: Montgomery Ward
 Street Number: 39201
 Street Name: Fremont Boulevard
 Case Type: Lust Cleanup Site
 Status: Completed - Case Closed
 Status Date: 2009-04-21 00:00:00
 Lead Agency: Alameda County Water District
 Caseworker: Sz
 Local Agency: Alameda County Water District
 Rb Case Number: 01-2194
 Loc Case Number: 0271
 File Location: Local Agency
 Potential Contaminants Of Concern: Gasoline, Waste Oil / Motor / Hydraulic / Lubricating
 Potential Media Affected: Soil
 Site History: All Incidents Occurred At The Montgomery Ward And Montgomery Ward Auto Center Which Once Stood On The Site Of The Present-Day Target Store. Several Underground Storage Tanks (Usts) Were Removed From The Auto Center In The 1980S And The Corresponding Fuel Lines Were Removed In 2002. Soils Were Sampled In 2002, But There Were No Contaminant Detections. Contaminated Soil Of Unknown Origin Was Encountered Near The Department Store's Loading Dock In 1989. 15 Cubic Yards Of Soil Was Excavated And Removed. Hydraulic Oil Was Encountered In The Soils Below The Two Montgomery Ward Elevator Shafts. Boreholes Were Drilled Adjacent To The Elevator Shafts, But Contaminated Soil Was Not Encountered.
 Estimated Status: Closed Case Or No Further Action

Site Status History

MAP HAZARDS Pro Radius Search Report

Surrounding Sites Details

Status: Completed - Case Closed
Status Date: 2009-04-21 00:00:00

Status: Open - Case Begin Date
Status Date: 1988-01-14 00:00:00

Status: Open - Inactive
Status Date: 2002-10-09 00:00:00

Status: Open - Site Assessment
Status Date: 1989-07-30 00:00:00

Site Regulatory Activities

Action Type: Enforcement
Date: 1992-01-02 00:00:00
Action: Technical Correspondence / Assistance / Other

Action Type: Enforcement
Date: 1995-01-05 00:00:00
Action: Technical Correspondence / Assistance / Other

Action Type: Enforcement
Date: 2009-04-20 00:00:00
Action: Closure/No Further Action Letter

Action Type: Enforcement
Date: 2009-03-30 00:00:00
Action: Lop Case Closure Summary To Rb

Action Type: Other
Date: 1950-01-01 00:00:00
Action: Leak Began

Action Type: Other
Date: 1950-01-01 00:00:00
Action: Leak Discovery

Action Type: Other
Date: 1950-01-01 00:00:00
Action: Leak Stopped

Action Type: Other
Date: 1950-01-01 00:00:00
Action: Leak Reported

Action Type: Remediation
Date: 1950-01-01 00:00:00
Action: Excavate And Dispose

MAP HAZARDS Pro Radius Search Report

Surrounding Sites Details

FIRST INTERSTATE BANK 3440 WALNUT AVENUE FREMONT, CA 94538		Site ID: 154860 Distance: 1251 Feet, North East	Site No 7
Record# 7A	LUST California State Water Resources Control Board's Leaking Underground Storage Tank list	Record ID: CALUSTCA-T0600100590	

Site Name: FIRST INTERSTATE BANK
 Street Number: 3440
 Street Name: Walnut Avenue
 Case Type: LUST Cleanup Site
 Status: Completed - Case Closed
 Status Date: 1997-04-10 00:00:00
 Lead Agency: Alameda County Water District
 Caseworker: Sdi
 Local Agency: Alameda County Water District
 Rb Case Number: 01-0640
 Loc Case Number: 0233
 Potential Contaminants Of Concern: Diesel
 Potential Media Affected: Other Groundwater (Uses Other Than Drinking Water)
 Estimated Status: Closed Case Or No Further Action

Site Status History

Status: Completed - Case Closed
 Status Date: 1997-04-10 00:00:00

Status: Open - Case Begin Date
 Status Date: 1989-07-13 00:00:00

Status: Open - Site Assessment
 Status Date: 1989-07-14 00:00:00

Status: Open - Site Assessment
 Status Date: 1989-09-05 00:00:00

Site Regulatory Activities

Action Type: Enforcement
 Date: 1997-04-10 00:00:00
 Action: Closure/No Further Action Letter

Action Type: Other
 Date: 1950-01-01 00:00:00
 Action: Leak Discovery

Action Type: Other
 Date: 1950-01-01 00:00:00
 Action: Leak Stopped

Action Type: Other
 Date: 1950-01-01 00:00:00
 Action: Leak Reported

Action Type: Remediation

Cypress Technology Solutions, Inc. ❖ www.CypressSolutions.com ❖ www.MapHazardsPro.com
 514 Primavera Rd ❖ Boulder Creek ❖ CA ❖ 95006 ❖ 831-262-8859

MAP HAZARDS Pro Radius Search Report

Surrounding Sites Details

Date: 1950-01-01 00:00:00
 Action: Excavate And Dispose

Hub Cleaners 39236 Argonaut Way FREMONT, CA 94537		Site ID: 154732 Distance: 1642 Feet, West	Site No 8
Record# 8A	CSL California State Water Resources Control Board's Cleanup Program Sites		Record ID: CACSLIS-SL0600157734

Site Name: Hub Cleaners
 Street Number: 39236
 Street Name: Argonaut Way
 Case Type: Cleanup Program Site
 Status: Open - Verification Monitoring
 Status Date: 2006-02-23 00:00:00
 Lead Agency: Alameda County Water District
 Caseworker: Sz
 Local Agency: Alameda County Water District
 Rb Case Number: 01S0680
 Loc Case Number: 0857
 File Location: Local Agency
 Potential Contaminants Of Concern: Tetrachloroethylene (Pce)
 Potential Media Affected: Aquifer Used For Drinking Water Supply, Soil

Site Status History

Status: Open
 Status Date: 2006-02-23 00:00:00

Status: Open - Case Begin Date
 Status Date: 2006-02-23 00:00:00

Status: Open - Verification Monitoring
 Status Date: 2006-02-23 00:00:00

Site Regulatory Activities

Action Type: Enforcement
 Date: 2007-10-15 00:00:00
 Action: Technical Correspondence / Assistance / Other

Action Type: Enforcement
 Date: 2005-02-17 00:00:00
 Action: Technical Correspondence / Assistance / Other

Action Type: Enforcement
 Date: 2006-09-14 00:00:00
 Action: Technical Correspondence / Assistance / Other

Action Type: Enforcement

MAP HAZARDS Pro Radius Search Report

Surrounding Sites Details

Date:	2010-12-16 00:00:00
Action:	Technical Correspondence / Assistance / Other
Action Type:	Other
Date:	1950-01-01 00:00:00
Action:	Leak Discovery
Action Type:	Other
Date:	1950-01-01 00:00:00
Action:	Leak Reported
Action Type:	Remediation
Date:	1950-01-01 00:00:00
Action:	Enhanced Biodegradation, In Situ

SHELL STATION-39080 FREMONT BLVD		Site ID: 154867	Site No 9
39080 FREMONT BLVD		Distance: 1753 Feet, North West	
FREMONT, CA			
Record# 9A	LUST California State Water Resources Control Board's Leaking Underground Storage Tank list	Record ID: CALUSTCA-T0600180915	

Site Name:	SHELL STATION-39080 FREMONT BLVD
Street Number:	39080
Street Name:	Fremont Blvd
Case Type:	Lust Cleanup Site
Status:	Completed - Case Closed
Status Date:	2006-06-09 00:00:00
Lead Agency:	Alameda County Water District
Caseworker:	Tb
Local Agency:	Alameda County Water District
Rb Case Number:	01-2552
Loc Case Number:	0225
Potential Contaminants Of Concern:	Other Solvent Or Non-Petroleum Hydrocarbon
Potential Media Affected:	Soil
Estimated Status:	Closed Case Or No Further Action

Site Status History

Status:	Completed - Case Closed
Status Date:	2006-06-09 00:00:00
Status:	Open - Case Begin Date
Status Date:	1999-03-26 00:00:00
Status:	Open - Site Assessment
Status Date:	2002-06-13 00:00:00
Status:	Open - Verification Monitoring
Status Date:	2003-01-01 00:00:00

MAP HAZARDS Pro Radius Search Report

Surrounding Sites Details

Site Regulatory Activities

Action Type: Other
 Date: 1950-01-01 00:00:00
 Action: Leak Discovery

Action Type: Other
 Date: 1950-01-01 00:00:00
 Action: Leak Reported

HOLIDAY CLEANERS
39124 ARGONAUT WAY
FREMONT, CA 94538

Site ID: 154751
 Distance: 1954 Feet, West

Site No
 10

Record#
 10A

CSL
California State Water Resources Control Board's Cleanup Program Sites

Record ID: CACSLIS-SL0600108873

Site Name: HOLIDAY CLEANERS
 Street Number: 39124
 Street Name: Argonaut Way
 Case Type: Cleanup Program Site
 Status: Completed - Case Closed
 Status Date: 1998-06-10 00:00:00
 Lead Agency: Alameda County Water District
 Caseworker: Sdi
 Local Agency: Alameda County Water District
 Rb Case Number: 01S0697
 Loc Case Number: 0469
 File Location: Local Agency

Site Status History

Status: Completed - Case Closed
 Status Date: 1998-06-10 00:00:00

Status: Open - Case Begin Date
 Status Date: 1994-12-01 00:00:00

Site Regulatory Activities

Action Type: Enforcement
 Date: 1996-05-06 00:00:00
 Action: Technical Correspondence / Assistance / Other

Action Type: Enforcement
 Date: 1998-06-10 00:00:00
 Action: Closure/No Further Action Letter

Action Type: Response
 Date: 1995-10-30 00:00:00
 Action: Preliminary Site Assessment Report

Cypress Technology Solutions, Inc. ❖ www.CypressSolutions.com ❖ www.MapHazardsPro.com
 514 Primavera Rd ❖ Boulder Creek ❖ CA ❖ 95006 ❖ 831-262-8859

MAP HAZARDS Pro Radius Search Report

Surrounding Sites Details

Action Type: Response
 Date: 1997-01-24 00:00:00
 Action: Request For Closure

Action Type: Response
 Date: 1994-12-01 00:00:00
 Action: Preliminary Site Assessment Report

CHEVRON No. 1699
39130 ARGONAUT WY
FREMONT, CA 94538

Site ID: 154752
 Distance: 1975 Feet, West

Site No 11

Record# 11A

LUST
California State Water Resources Control Board's Leaking Underground Storage
Tank list

Record ID: CALUSTCA-
 T0600100336

Site Name: CHEVRON No. 1699
 Street Number: 39130
 Street Name: Argonaut Wy
 Case Type: Lust Cleanup Site
 Status: Completed - Case Closed
 Status Date: 1997-01-07 00:00:00
 Lead Agency: Alameda County Water District
 Caseworker: Mh
 Local Agency: Alameda County Water District
 Rb Case Number: 01-0366
 Loc Case Number: 0267
 File Location: Local Agency
 Potential Contaminants Of Concern: Gasoline
 Potential Media Affected: Well Used For Drinking Water Supply
 Estimated Status: Closed Case Or No Further Action

Site Status History

Status: Completed - Case Closed
 Status Date: 1997-01-07 00:00:00

Status: Open - Case Begin Date
 Status Date: 1989-03-20 00:00:00

Status: Open - Site Assessment
 Status Date: 1990-01-15 00:00:00

Status: Open - Site Assessment
 Status Date: 1993-05-09 00:00:00

Site Regulatory Activities

Action Type: Enforcement
 Date: 1997-01-07 00:00:00
 Action: Closure/No Further Action Letter

MAP HAZARDS Pro Radius Search Report

Surrounding Sites Details

Action Type: Other
 Date: 1950-01-01 00:00:00
 Action: Leak Discovery

Action Type: Other
 Date: 1950-01-01 00:00:00
 Action: Leak Stopped

Action Type: Other
 Date: 1950-01-01 00:00:00
 Action: Leak Reported

TEXACO STATION 4004 MOWRY NOW EXXON 7-02		Site ID: 154859	Site No 12
4004 MOWRY AVE		Distance: 1996 Feet, North West	
FREMONT, CA 94538			
Record# 12A	LUST California State Water Resources Control Board's Leaking Underground Storage Tank list	Record ID: CALUSTCA-T0600101349	

Site Name: TEXACO STATION 4004 MOWRY NOW EXXON 7-02
 Street Number: 4004
 Street Name: Mowry Ave
 Case Type: Lust Cleanup Site
 Status: Open - Verification Monitoring
 Status Date: 1988-06-23 00:00:00
 Lead Agency: Alameda County Water District
 Caseworker: Dy
 Local Agency: Alameda County Water District
 Rb Case Number: 01-1461
 Loc Case Number: 0115
 Potential Contaminants Of Concern: Gasoline
 Potential Media Affected: Aquifer Used For Drinking Water Supply
 Estimated Status: Case Is Open

Site Status History

Status: Open - Case Begin Date
 Status Date: 1982-06-29 00:00:00

Status: Open - Remediation
 Status Date: 1987-07-14 00:00:00

Status: Open - Remediation
 Status Date: 1988-05-20 00:00:00

Status: Open - Site Assessment
 Status Date: 1982-06-29 00:00:00

Status: Open - Site Assessment
 Status Date: 1983-01-27 00:00:00

Status: Open - Site Assessment

MAP HAZARDS Pro Radius Search Report

Surrounding Sites Details

Status Date: 1983-06-06 00:00:00
 Status: Open - Verification Monitoring
 Status Date: 1988-06-23 00:00:00

Site Regulatory Activities

Action Type: Enforcement
 Date: 2008-09-11 00:00:00
 Action: Technical Correspondence / Assistance / Other

Action Type: Enforcement
 Date: 2009-03-25 00:00:00
 Action: Notification - Public Notice Of Rod/Rap/Cap

Action Type: Enforcement
 Date: 2009-07-30 00:00:00
 Action: Technical Correspondence / Assistance / Other

Action Type: Enforcement
 Date: 2010-02-26 00:00:00
 Action: File Review

Action Type: Enforcement
 Date: 2010-12-13 00:00:00
 Action: Technical Correspondence / Assistance / Other

Action Type: Enforcement
 Date: 2009-06-16 00:00:00
 Action: Technical Correspondence / Assistance / Other

Action Type: Other
 Date: 1950-01-01 00:00:00
 Action: Leak Discovery

Action Type: Other
 Date: 1950-01-01 00:00:00
 Action: Leak Stopped

Action Type: Other
 Date: 1950-01-01 00:00:00
 Action: Leak Reported

TEXACO REFINING 4004 MOWRY AVENUE FREMONT, CA 94538	Site ID: 154864 Distance: 2001 Feet, North West	Site No <div style="border: 1px solid black; width: 30px; margin: 0 auto; padding: 2px;">13</div>
<div style="border: 1px solid black; width: 60px; height: 30px; display: flex; align-items: center; justify-content: center;"> Record# 13A </div>	CSL California Department of Toxic Substances Control's EnviroStor list	Record ID: CAENSTOR-01290026

Site Name: TEXACO REFINING
 Site Type: Historical

MAP HAZARDS Pro Radius Search Report

Surrounding Sites Details

Site Type Detailed: * Historical
 Apn: 501-976-3
 National Priorities List: No
 Regulatory Agencies Involved: None Specified
 Lead Agency: None Specified
 Supervisor: Referred - Not Assigned
 Division Branch: Cleanup Berkeley
 Assembly: 20
 Status: Refer: Rwgcb
 Status Date: 1994-05-04 00:00:00
 Past Uses: None Specified
 Potential Coc: 10009,10097,10185,10193,10194,10199
 Confirmed Coc: None Specified
 Potential Media Affected: None Specified
 Restricted Use: No
 Site Mgmt Req: None Specified
 Potential Media Affected2: None Specified
 Confirmed Coc2: None Specified
 Site Mgmt Req2: None Specified

Alias Names for Sites

Alias Type: Alternate Name
 Alias: Texaco Service Station
 Alias Type: Apn
 Alias: 501-976-3
 Alias Type: Envirostor Id Number
 Alias: 01290026

Completed Actions

Area Name: Project Wide
 Document Type: Site Screening
 Completed Date: 1990-03-14 00:00:00
 Comments: On Cortese List Site Screening Done Site Is Currently Active, Owned And Operated By Axon, Usa. About 3000 Gals Of Gasoline Spills Occurred At The Site During Its 20 Years Of Operations With Texaco. There Had Been An Observed Re- Lease At Both Soil & Groundwater. Rwgcb Is Lead. Dhs Recommends Medium Priority Prelimi- Nary Endangerment Assessment.

MOBIL 10-489/BP 11100
4190 MOWRY AVENUE
FREMONT, CA 94538

Site ID: 154785
 Distance: 2334 Feet, West

Site No
 14

Record#
 14A

LUST
California State Water Resources Control Board's Leaking Underground Storage
Tank list

Record ID: CALUSTCA-
 T0600100216

Site Name: MOBIL 10-489/BP 11100
 Street Number: 4190

MAP HAZARDS Pro Radius Search Report

Surrounding Sites Details

Street Name: Mowry Avenue
Case Type: Lust Cleanup Site
Status: Open - Site Assessment
Status Date: 1993-02-01 00:00:00
Lead Agency: Alameda County Water District
Caseworker: Rs
Local Agency: Alameda County Water District
Rb Case Number: 01-0230
Loc Case Number: 0235
Potential Contaminants Of Concern: Gasoline
Potential Media Affected: Other Groundwater (Uses Other Than Drinking Water)
Estimated Status: Case Is Open

Site Status History

Status: Open - Case Begin Date
Status Date: 1989-03-13 00:00:00

Status: Open - Site Assessment
Status Date: 1989-05-05 00:00:00

Status: Open - Site Assessment
Status Date: 1990-11-26 00:00:00

Status: Open - Site Assessment
Status Date: 1993-02-01 00:00:00

Site Regulatory Activities

Action Type: Enforcement
Date: 2006-04-25 00:00:00
Action: Technical Correspondence / Assistance / Other

Action Type: Enforcement
Date: 2009-07-29 00:00:00
Action: Technical Correspondence / Assistance / Other

Action Type: Other
Date: 1950-01-01 00:00:00
Action: Leak Discovery

Action Type: Other
Date: 1950-01-01 00:00:00
Action: Leak Stopped

Action Type: Other
Date: 1950-01-01 00:00:00
Action: Leak Reported

MAP HAZARDS Pro Radius Search Report

Surrounding Sites Details

FREMONT FIRE STATION NO.1 4200 MOWRY AVE FREMONT, CA 94538		Site ID: 154770 Distance: 2476 Feet, West	Site No 15
Record# 15A	LUST California State Water Resources Control Board's Leaking Underground Storage Tank list	Record ID: CALUSTCA-T0600100371	

Site Name:	FREMONT FIRE STATION NO.1
Street Number:	4200
Street Name:	Mowry Ave
Case Type:	Lust Cleanup Site
Status:	Open - Site Assessment
Status Date:	1987-05-05 00:00:00
Lead Agency:	Alameda County Water District
Caseworker:	Mh
Local Agency:	Alameda County Water District
Rb Case Number:	01-0406
Loc Case Number:	0053
File Location:	Local Agency
Potential Contaminants Of Concern:	Gasoline
Potential Media Affected:	Other Groundwater (Uses Other Than Drinking Water)
Estimated Status:	Case Is Open

Site Status History

Status:	Open - Case Begin Date
Status Date:	1987-02-12 00:00:00
Status:	Open - Site Assessment
Status Date:	1987-02-12 00:00:00
Status:	Open - Site Assessment
Status Date:	1987-05-05 00:00:00

Site Regulatory Activities

Action Type:	Enforcement
Date:	2010-11-17 00:00:00
Action:	File Review
Action Type:	Enforcement
Date:	2004-10-28 00:00:00
Action:	Letter - Notice
Action Type:	Enforcement
Date:	2010-11-03 00:00:00
Action:	File Review
Action Type:	Enforcement
Date:	2006-04-12 00:00:00
Action:	Technical Correspondence / Assistance / Other
Action Type:	Enforcement
Date:	2009-07-24 00:00:00

MAP HAZARDS Pro Radius Search Report

Surrounding Sites Details

Action:	Letter - Notice
Action Type:	Other
Date:	1950-01-01 00:00:00
Action:	Leak Discovery
Action Type:	Other
Date:	1950-01-01 00:00:00
Action:	Leak Stopped
Action Type:	Other
Date:	1950-01-01 00:00:00
Action:	Leak Reported
Action Type:	Remediation
Date:	1950-01-01 00:00:00
Action:	Soil Vapor Extraction W/Other

PARKWAY GOLF COURSE
3400 STEVENSON BOULEVARD
FREMONT, CA 94538

Site ID: 154821
 Distance: 2915 Feet, East

Site No 16

Record# 16A

CSL
California State Water Resources Control Board's Cleanup Program Sites

Record ID: CACSLIS-SL0600136491

Site Name	PARKWAY GOLF COURSE
Street Number:	3400
Street Name:	Stevenson Boulevard
Case Type:	Cleanup Program Site
Status:	Completed - Case Closed
Status Date:	1998-07-17 00:00:00
Lead Agency:	San Francisco Bay Rwgcb (Region 2)
Caseworker:	Ccm
Local Agency:	Alameda County Water District
Rb Case Number:	01S0213
Loc Case Number:	0568
File Location:	Regional Board
Potential Contaminants Of Concern:	* Fertilizers, * Pesticides/Herbicides

Site Status History

Status:	Completed - Case Closed
Status Date:	1998-07-17 00:00:00
Status:	Open - Case Begin Date
Status Date:	1990-05-01 00:00:00
Status:	Open - Remediation
Status Date:	1998-05-01 00:00:00
Status:	Open - Site Assessment
Status Date:	1990-05-01 00:00:00

Cypress Technology Solutions, Inc. ❖ www.CypressSolutions.com ❖ www.MapHazardsPro.com
 514 Primavera Rd ❖ Boulder Creek ❖ CA ❖ 95006 ❖ 831-262-8859

MAP HAZARDS Pro Radius Search Report

Surrounding Sites Details

Site Regulatory Activities

Action Type: Enforcement
 Date: 2008-05-30 00:00:00
 Action: File Review

Action Type: Enforcement
 Date: 1998-07-17 00:00:00
 Action: Closure/No Further Action Letter - #01S0213

FUDENNA PROPERTY
3906 STEVENSON BLVD
FREMONT, CA 94538

Site ID: 154672
 Distance: 3073 Feet, East

Site No
 17

Record#
 17A

CSL
California State Water Resources Control Board's Cleanup Program Sites

Record ID: CACSLIS-SL0600156306

Site Name: FUDENNA PROPERTY
 Street Number: 3906
 Street Name: Stevenson Blvd
 Case Type: Cleanup Program Site
 Status: Open - Inactive
 Status Date: 2010-05-12 00:00:00
 Lead Agency: Department Of Toxic Substances Control
 Local Agency: Alameda County Water District
 Rb Case Number: 01S0691
 Loc Case Number: 0449
 File Location: Dtsc

Site Status History

Status: Open
 Status Date: 2008-05-30 00:00:00

Status: Open - Case Begin Date
 Status Date: 2008-05-30 00:00:00

Status: Open - Inactive
 Status Date: 2010-05-12 00:00:00

Site Regulatory Activities

Action Type: Enforcement
 Date: 2008-05-30 00:00:00
 Action: File Review

MAP HAZARDS Pro Radius Search Report

Surrounding Sites Details

CITY OF FREMONT GOVERNMENT BUILDING 39700 CIVIC CENTER DRIVE FREMONT, CA 94527	Site ID: 155039 Distance: 4029 Feet, North East	<table border="1" style="margin: auto;"> <tr> <td>Site No 18</td> </tr> </table>	Site No 18		
Site No 18					
<table border="1" style="width: 100%; border-collapse: collapse;"> <tr> <td style="width: 10%; padding: 5px;">Record# 18A</td> <td style="width: 60%; padding: 5px;"> CSL California State Water Resources Control Board's Cleanup Program Sites </td> <td style="width: 30%; padding: 5px;">Record ID: CACSL LIS-SL0600188168</td> </tr> </table>			Record# 18A	CSL California State Water Resources Control Board's Cleanup Program Sites	Record ID: CACSL LIS-SL0600188168
Record# 18A	CSL California State Water Resources Control Board's Cleanup Program Sites	Record ID: CACSL LIS-SL0600188168			

Site Name	CITY OF FREMONT GOVERNMENT BUILDING
Street Number:	39700
Street Name:	Civic Center Drive
Case Type:	Cleanup Program Site
Status:	Completed - Case Closed
Status Date:	2006-08-10 00:00:00
Lead Agency:	Alameda County Water District
Caseworker:	Sz
Local Agency:	Fremont, City Of
Rb Case Number:	01S0652
Loc Case Number:	882
Potential Contaminants Of Concern:	Waste Oil / Motor / Hydraulic / Lubricating
Potential Media Affected:	Soil

Site Status History

Status:	Completed - Case Closed
Status Date:	2006-08-10 00:00:00

Status:	Open - Case Begin Date
Status Date:	2006-08-10 00:00:00

Site Regulatory Activities

Action Type:	Enforcement
Date:	2006-08-10 00:00:00
Action:	Closure/No Further Action Letter

Action Type:	Remediation
Date:	1950-01-01 00:00:00
Action:	Excavate And Dispose

WEST FAMILY TRUST PROPERTY 38555 FREMONT BOULEVARD FREMONT, CA 94536	Site ID: 155010 Distance: 4050 Feet, North West	<table border="1" style="margin: auto;"> <tr> <td>Site No 19</td> </tr> </table>	Site No 19		
Site No 19					
<table border="1" style="width: 100%; border-collapse: collapse;"> <tr> <td style="width: 10%; padding: 5px;">Record# 19A</td> <td style="width: 60%; padding: 5px;"> CSL California State Water Resources Control Board's Cleanup Program Sites </td> <td style="width: 30%; padding: 5px;">Record ID: CACSL LIS-SL0600142602</td> </tr> </table>			Record# 19A	CSL California State Water Resources Control Board's Cleanup Program Sites	Record ID: CACSL LIS-SL0600142602
Record# 19A	CSL California State Water Resources Control Board's Cleanup Program Sites	Record ID: CACSL LIS-SL0600142602			

Site Name	WEST FAMILY TRUST PROPERTY
Street Number:	38555
Street Name:	Fremont Boulevard

Surrounding Sites Details

Case Type: Cleanup Program Site
 Status: Completed - Case Closed
 Status Date: 2006-08-10 00:00:00
 Lead Agency: Alameda County Water District
 Caseworker: Sz
 Local Agency: Alameda County Water District
 Rb Case Number: 01S0651
 Loc Case Number: 0582
 File Location: Local Agency
 Potential Contaminants Of Concern: Waste Oil / Motor / Hydraulic / Lubricating
 Potential Media Affected: Soil

Site Status History

Status: Completed - Case Closed
 Status Date: 2006-08-10 00:00:00

Status: Open - Case Begin Date
 Status Date: 2006-08-10 00:00:00

Site Regulatory Activities

Action Type: Enforcement
 Date: 2006-08-16 00:00:00
 Action: Closure/No Further Action Letter

Action Type: Other
 Date: 1950-01-01 00:00:00
 Action: Leak Reported

Action Type: Remediation
 Date: 1950-01-01 00:00:00
 Action: Excavate And Dispose

WASHINGTON HOSPITAL 2000 MOWRY AVE FREMONT, CA 94538	Site ID: 155245 Distance: 4414 Feet, North	Site No 20						
<table border="1" style="width: 100%; border-collapse: collapse;"> <tr> <td style="width: 15%; padding: 2px;">Record#</td> <td style="padding: 2px;">TSD</td> <td style="padding: 2px;">Record ID: NARCRA00-CAD982020836</td> </tr> <tr> <td style="padding: 2px;">20A</td> <td style="padding: 2px;">U.S. Environmental Protection Agency's Treatment, Storage and Disposal list</td> <td></td> </tr> </table>	Record#	TSD	Record ID: NARCRA00-CAD982020836	20A	U.S. Environmental Protection Agency's Treatment, Storage and Disposal list			
Record#	TSD	Record ID: NARCRA00-CAD982020836						
20A	U.S. Environmental Protection Agency's Treatment, Storage and Disposal list							

Site Name: WASHINGTON HOSPITAL
 Treatment, Storage, Disposal Facility: Y
 Activity:

Handler Information

Handler Sequence Number: 1
 Receive Date: 20100413
 Current Site Name: Washington Hospital
 Location Street Number: 2000

MAP HAZARDS Pro Radius Search Report

Surrounding Sites Details

Location Street 1: Mowry Ave
Location Zip Code: 945381716
Mailing Street Number: 2000
Mailing Street 1: Mowry Ave
Mailing City: Fremont
Mailing State: Ca
Mailing Zip Code: 945381716
Contact Street Number: 2000
Contact Street 1: Mowry Ave
Contact Phone Extension: 4056
Contact Fax: 5107918340
Contact E-Mail Address: John.Eleazarraz@Whhs.Com
Contact Title: Facilities/Safety Engr
Federal Waste Generator Code Owner: Hq
Federal Waste Generator Code: 1
State Waste Generator Code Owner: Ca
State Waste Generator Code: 1
Short Term Generator: N
Mixed Waste Generator: No
Transporter Activity: No
Transfer Facility: No
Treatment, Storage, Disposal Facility Activity: No
Recycler Activity: No
Onsite Burner Exemption: No
Underground Injection Activity: No
Receives Waste From Off-Site: N
Universal Waste Destination Facility: N
Used Oil Transporter: No
Used Oil Transfer Facility: No
Used Oil Processor: No
Used Oil Refiner: No
Used Oil Fuel Burner: N
Used Oil Fuel Marketer To Burner: N
Used Oil Specification Marketer: N
Opting Into Or Currently Operating Under: N
Part 262 Teaching Hospital: N
Part 262 Non-Profit Research Institute: N
Withdrawal From 40 Cfr Part 262 Subpart K: N
Reporting Cycle Year: 2009

Handler Sequence Number: 1
Receive Date: 19870805
Current Site Name: Washington Hospital
Acknowledge Flag Date: 19910331
Location Street 1: 2000 Mowry Ave
Location Zip Code: 94538
Mailing Street 1: 2000 Mowry Ave
Mailing City: Fremont
Mailing State: Ca
Mailing Zip Code: 94538
Contact Street 1: 2000 Mowry Ave
Federal Waste Generator Code Owner: Hq
Federal Waste Generator Code: 2

Cypress Technology Solutions, Inc. ❖ www.CypressSolutions.com ❖ www.MapHazardsPro.com
514 Primavera Rd ❖ Boulder Creek ❖ CA ❖ 95006 ❖ 831-262-8859

MAP HAZARDS Pro Radius Search Report

Surrounding Sites Details

Short Term Generator: N
Mixed Waste Generator: No
Transporter Activity: No
Transfer Facility: No
Treatment, Storage, Disposal Facility Activity: No
Recycler Activity: No
Onsite Burner Exemption: No
Underground Injection Activity: No
Receives Waste From Off-Site: N
Universal Waste Destination Facility: N
Used Oil Transporter: No
Used Oil Transfer Facility: No
Used Oil Processor: No
Used Oil Refiner: No
Used Oil Fuel Burner: N
Used Oil Fuel Marketer To Burner: N
Used Oil Specification Marketer: N

Handler Sequence Number: 1
Receive Date: 19990415
Current Site Name: Washington Hospital
Location Street 1: 2000 Mowry Ave.
Location Zip Code: 945381716
Mailing Street 1: 2000 Mowry Ave.
Mailing City: Fremont
Mailing State: Ca
Mailing Zip Code: 945381716
Contact Phone Extension: 4056
Federal Waste Generator Code Owner: Hq
Federal Waste Generator Code: 2
Short Term Generator: N
Mixed Waste Generator: No
Transporter Activity: No
Transfer Facility: No
Treatment, Storage, Disposal Facility Activity: Yes
Recycler Activity: No
Onsite Burner Exemption: No
Underground Injection Activity: No
Receives Waste From Off-Site: N
Universal Waste Destination Facility: N
Used Oil Transporter: No
Used Oil Transfer Facility: No
Used Oil Processor: No
Used Oil Refiner: No
Used Oil Fuel Burner: N
Used Oil Fuel Marketer To Burner: N
Used Oil Specification Marketer: N
Reporting Cycle Year: 1997

Site Owners

Cypress Technology Solutions, Inc. ❖ www.CypressSolutions.com ❖ www.MapHazardsPro.com
514 Primavera Rd ❖ Boulder Creek ❖ CA ❖ 95006 ❖ 831-262-8859

MAP HAZARDS Pro Radius Search Report

Surrounding Sites Details

Owner/Operator Name: Washington Hospital
Date Became Current: 1958-11-24T00:00:00-08:00

Owner/Operator Name: Washington Township

Owner/Operator Name: Not Required

Site Type

Handler Sequence Number: 1
Current Site Name: Washington Hospital
Receive Date: 20100413
Reporting Cycle Year: 2009
Active Site Indicator: H---
Land Type: D
Contact Fax: 5107918340
Contact Title: Facilities/Safety Engr
Owner Name: Washington Hospital
Operator Name: Washington Hospital
Ina Universe: Y
Short Term Generator: N
Importer Activity: No
Transfer Facility: N
Receives Waste From Off-Site: N
Univ Waste Dest Facility: No
Federal Universal Waste: No
Active Site Fed Reg Tsdf: ----
Active Site Converter Tsdf: ----
Act Site St Reg Tsdf: -----
Federal Indicator: ---
Hsm: N
Operating Under 40 Cfr Part 262 Subpart K: ---
Commercial Tsd: N
Tsd Type: ----
Gpra Permit Baseline: N
Gpra Renewals Baseline: N
Permit Renewal Workload: ----
Post-Closure Workload Universe: ----
Non Tsdfs Where Rcra Corrective Action Has Been Imposed Unvers: N
Tsdfs Potentially Subject To Corrective Action Under 3004 (U)/(: N
Tsdfs Only Subject To Corrective Action Under Discretionary Aut: N
Ncaps Ranking: N
Inst Control Indicator: No
Human Exposure Indicator: No
Groundwater Controls Indicator: No
Snc Universe: No
Snc With Compliance Schedule: No
Financial Assurance Required: ----
Handler Date Of Last Change: 20101006

MAP HAZARDS Pro Radius Search Report

Surrounding Sites Details

Waste Code

Source Type:	Annual/Biennial Report Updated With Notification
Waste Description:	From Br Conversion
Source Type:	Annual/Biennial Report Updated With Notification
Waste Description:	2H-1-Benzopyran-2-One, 4-Hydroxy-3-(3-Oxo-1-Phenylbutyl)-, & Salts, When Present At Concentrations Greater Than 0.3% (Or) Warfarin, & Salts, When Present At Concentrations Greater Than 0.3%
Source Type:	Annual/Biennial Report Updated With Notification
Waste Description:	Corrosive Waste
Source Type:	Annual/Biennial Report Updated With Notification
Waste Description:	Cadmium
Source Type:	Annual/Biennial Report Updated With Notification
Waste Description:	Lindane (1,2,3,4,5,6-Hexa-Chlorocyclohexane, Gamma Isomer)
Source Type:	Annual/Biennial Report Updated With Notification
Waste Description:	Lead

MAP HAZARDS Pro Radius Search Report

List of Unlocatable Sites With a Possible Subject Site Impact

AVALON WATER TANK # AVALON HEIGHT TERRACE FREMONT, CA List: California State Water Resources Control Board's Cleanup Program Sites	Site ID: CACSLIS-SL0600117677 Agency ID:
ACWD-AQUIFER RECLAMATION WELLS 15 LOCATIONS- FREMONT NEWARK FREMONT, CA List: California State Water Resources Control Board's Waste Water Discharger list	Site ID: CASWIMCA-2 019157001 Agency ID:
ACWD-AQUIFER RECLAMATION WELLS 15 LOCATIONS- FREMONT NEWARK FREMONT, CA List: California State Water Resources Control Board's Waste Discharge System list	Site ID: CACALWDS-2 019157001 Agency ID:
PACIFIC COMMONS, FREMONT AUTOMALL PARKWAY FREMONT, CA List: California State Water Resources Control Board's Waste Water Discharger list	Site ID: CASWIMCA-2 019046001 Agency ID:
DIXON LANDING RD & FREEWAY 880 DOXON LANDING RD & FREEWAY 880 FREMONT, CA List: California State Water Resources Control Board's Waste Water Discharger list	Site ID: CASWIMCA-2 019413001 Agency ID:
EAST BAY RUBBISH DSPL CO FOOT OF DURHAM RD FREMONT, CA 94538 List: U.S. Environmental Protection Agency's CERCLIS No Further Action list	Site ID: NACERNFA-0901870 Agency ID:
BELVOIR SPRINGS MISSION BLVD. FREMONT, CA List: California State Water Resources Control Board's Water Well list	Site ID: CAWELLS-4 Agency ID:
TRI-CITIES LANDFILL WESTERN TERMINUS AUTOMALL PKY FREMONT, CA List: California State Water Resources Control Board's Waste Water Discharger list	Site ID: CASWIMCA-2 019029001 Agency ID:
TRI-CITIES LANDFILL WESTERN TERMINUS AUTOMALL PKY FREMONT, CA List: California State Water Resources Control Board's Landfill Cleanups List	Site ID: CALNDCLN-L10001297618 Agency ID:

About This Report

ABOUT THIS REPORT:

The databases searched to compile the enclosed report are gathered from numerous federal, state and local governing environmental entities. All of the databases required to be searched by ASTM Standard E 1527 – Standard Practice for Environmental Site Assessments: Phase I Environmental Site Assessment Process “Standard Environmental Records Sources” have been included in this report, and searched to the required distances from the subject property. Additionally, Cypress Technology Solutions, Inc (CTS) has acquired other valuable databases and integrated them into the Cypress *STAR*Report System in order to provide more valuable information to our clients regarding hazardous materials storage and release sites within a one-mile radius from the subject property.

CTS has created a sophisticated data update system, keeping our report databases as current as possible (surpassing ASTM E1527 requirements). CTS consistently requests and updates data from each of the government agencies used to create this report. Depending on the type of database, records are updated at the agencies at varying intervals (daily, monthly, quarterly, semi-annually, or annually). An overall data update (including all available updates) is loaded into our specialized software on a quarterly basis. It should be clearly understood that this database/map report lists only reported and accurately entered sites. Numerous sites have yet to be discovered and therefore are not yet listed by any governmental agency. The most effective way to determine if a site may be listed by a government agency in the future is by performing a Transaction Screen or Phase I Environmental Site Assessment, which include a professional site inspection and review of historical records. This radius report satisfies only one subsection requirement found within the ASTM Phase I Environmental Site Assessment reporting requirements. This report should not be considered a Phase I Environmental Site Assessment. If no sites are found for a database searched, the database and its description are excluded from the report details so as to report recorded sites only. Sites that include erroneous or incomplete address information may not show up on the report. Every attempt is made to include a listing of these unlocated sites in the report where there is a possibility of their impacting the subject property, but no guaranty can be made.

CTS has used a technology called Geocoding to locate the sites on the map. While this technology is the standard of care in the industry and is generally reliable for well formatted, complete and correct addresses, due to the limitations of this technology no guaranty of the accuracy of site placement can be made.

For specific data inquiries or interpretations, environmental consultation, or to order Transaction Screen Reports, Phase I Environmental Site Assessment Reports, or other environmental reports, please contact us via email at Chris@MapHazardsPro.com, or via telephone at 831-262-8859.

DISCLAIMER

This report contains data obtained from multiple governmental agencies. CTS cannot insure the accuracy of the enclosed information. CTS are in no way responsible for errors and/or omissions occurring in data, data conversion, or for the client’s use of the information (report). CTS and its affiliates cannot be held liable for accuracy, storage, loss or expense suffered by customers resulting directly or indirectly from any data provided by CTS. No warranty expressed or implied is made in any way in connection with this report.

CTS has researched and obtained certain local, State and Federal environmental databases (Data) to assist its client's in meeting the requirements of ASTM Standards. CTS has obtained Data that is readily available and of adequate quality to be included in this report. As of the date of this report, there are certain Data that are either not yet available or are not of adequate quality and therefore are not included in this Report.

MAP HAZARDS Pro Radius Search Report

Searched Databases

The following is the list of Federal, State, and Local databases searched in preparing this report:

NPL: National Priority List Sites

Database Searched to a One Mile Radius

The below-listed sites are found on the NPL database or the Proposed NPL database. NPL sites are a special category among National Superfund (CERCLA) Sites listed in the EPA's CERCLIS database. NPL sites are of serious, high concern and priority based on a national comparison to sites needing investigations and contamination cleanup activities (remediation). These sites, some of the worst in the nation, normally contain high levels of various contaminants that have spread over relatively long distances and usually require long term, highly expensive remediation technologies.

Proposed NPL sites are of serious concern and are in the process of being evaluated for categorization as National Priority List sites.

Delisted NPL sites have been removed (delisted) from the NPL if no further response or action is appropriate at the site, per EPA guidelines.

These are the sources of this data for this state:

- **U.S. Environmental Protection Agency's National Priority List, 10/1/2011**
- **U.S. Environmental Protection Agency's Proposed National Priority List, 10/1/2011**

CORRACTS: Corrective Action Sites

Database Searched to a One Mile Radius

The below-listed sites are found on the CORRACTS. CORRACTS is subsets of data found within the Federal RCRA database (RCRIS) or other state database. RCRA Corrective Action is the process by which areas at a hazardous waste facility are evaluated and, if necessary, are cleaned up. TSD facilities are often also listed as CORRACTS facilities.

These are the sources of this data for this state:

- **U.S. Environmental Protection Agency's Corrective Action list, 11/10/2011**

TSD: Treatment, Storage and Disposal Sites

Database Searched to a One Mile Radius

The below-listed sites are found on the TSD databases. TSDs are subsets of data found within the Federal RCRA database (RCRIS) or other state database. TSD sites treat, store and/or dispose of hazardous materials and are federally permitted. TSD facilities are often also listed as CORRACTS facilities.

These are the sources of this data for this state:

- **U.S. Environmental Protection Agency's Treatment, Storage and Disposal list, 11/10/2011**

DEFENSE: FUDS and DOD Sites

Database Searched to a One Mile Radius

These sites are Formerly Used Defense Sites (FUDS) and Department of Defense (DOD sites). The U.S. Army Corps of Engineers and/or the U.S. Department of Defense is actively working or will be taking the necessary steps to address any cleanup activities needed on these properties.

These are the sources of this data for this state:

- **California Department of Toxic Substances Control's Formerly Used Defense Sites list, 12/13/2011**
- **California State Water Resources Control Board's Military Site Cleanup List, 12/28/2011**

BROWN: Brownfields Cleanup and Reuse Database

Database Searched to a One Mile Radius

The below-listed sites are found on the Brownfields database. The U.S. Environmental Protection Agency (EPA) defines a Brownfield site as "real property, the expansion, redevelopment, or reuse of which may be complicated by the presence or potential presence of a hazardous substance, pollutant, or contaminant." Common examples of Brownfield sites are abandoned gas stations and dry cleaners, railroad properties, factories, and closed military bases. Brownfield sites are located throughout the country, and the U.S. EPA as well as state governments have compiled a listing of these sites.

These are the sources of this data for this state:

- **California Department of Toxic Substances Control's EnviroStor list, 12/13/2011**

CSL: Contaminated Sites List

Database Searched to a One Mile Radius

Cypress Technology Solutions, Inc. ❖ www.CypressSolutions.com ❖ www.MapHazardsPro.com
514 Primavera Rd ❖ Boulder Creek ❖ CA ❖ 95006 ❖ 831-262-8859

MAP HAZARDS Pro Radius Search Report

Searched Databases

The below listed sites are found on State or Local Contaminated Sites databases. These databases include local and state-designated hazardous waste sites, spill sites, superfund sites, voluntary cleanup program sites and land disposal sites. In general, these sites are currently undergoing remediation for on site contamination, remediation has been completed and/or remediation is proposed. In states where a specific Contaminated Sites database is not maintained, the CERCLIS database will contain applicable information on contaminated sites.

These are the sources of this data for this state:

- **California Department of Toxic Substances Control's Permitted Facilities and Corrective Actions, 9/13/2010**
- **California State Water Resources Control Board's Cleanup Program Sites, 12/28/2011**
- **California State Water Resources Control Board's Landfill Cleanups List, 12/28/2011**

DEED: List of Deed Restrictions

Database Searched to a One Mile Radius

The below-listed sites are found on the DEED database. The implementation of recorded land use restrictions within property deeds is one of the methods agencies use to protect the public from unsafe exposures to hazardous substances and wastes. Sites with deed restrictions are often contaminated, however levels of contaminants and methods used to control migration of contaminants are controlled and approved by the agency.

These are the sources of this data for this state:

- **California Department of Toxic Substances Control's Deed Restrictions list, 12/13/2011**

CERCLIS: CERCLA/Superfund Database

Database Searched to a One-Half Mile Radius

The below-listed sites are found on the CERCLIS database. The CERCLIS database contains information on hazardous waste sites, site inspections, preliminary assessments, and remediation of hazardous waste sites under CERCLA (Superfund). The database contains general information on sites including location, status, contaminants, and actions taken. This database includes those CERCLIS sites not included on the NPL or Proposed NPL databases.

This includes sites determined to be "No Further Remedial Action Planned" (NFRAP) sites are contained within this database. NFRAP sites may be properties where, following an initial investigation, no contamination was found, contamination was removed quickly, or the contamination was not serious enough to require Federal Superfund action.

These are the sources of this data for this state:

- **U.S. Environmental Protection Agency's CERCLIS list, 10/1/2011**
- **U.S. Environmental Protection Agency's CERCLIS No Further Action list, 10/1/2011**

CONTROLS: Institutional and Engineering Controls

Database Searched to a Half-Mile Radius

The below listed sites are found on the U.S. EPA's Engineering Control Sites List and/or Institutional Control Sites List. The Engineering Control Sites list are facilities that have engineered controls in place, such as capping, containment, slurry walls, extraction wells and/or treatment methods that are intended to manage environmental and health risks by reducing contamination levels at a site, or limiting exposure pathways. The Institutional Control Sites list are administrative or legal devices, such as deed restrictions, to ensure that engineering controls stay in place and/or to ensure that land use restrictions stay in place.

These are the sources of this data for this state:

- **U.S. Environmental Protection Agency's Engineering Controls list, 12/2/2010**
- **U.S. Environmental Protection Agency's Institutional Controls list, 12/2/2010**

LUST: Leaking Underground Storage Tanks

Database Searched to a One-Half Mile Radius

The below-listed sites are found on LUST databases. LUST records contain an inventory of reported leaking underground fuel storage tank incidents. Thousands of underground storage tanks have leaked within the United States, and both open and closed cases are reported on this list. These leaks can affect subsurface soils and groundwater. Both state and local agencies oversee and track these sites.

These are the sources of this data for this state:

- **California State Water Resources Control Board's Leaking Underground Storage Tank list, 12/28/2011**
- **Oakland Office of Emergency Services' Leaking Underground Storage Tank list**
- **San Mateo County Environmental Health's Leaking Underground Storage Tank list**
- **Santa Clara Valley Water District's Leaking Underground Storage Tank list (no longer updated)**
- **Solano County's Local Oversight Program Leaking Underground Storage Tank list**
- **Solano County's Local Oversight Program Underground Storage Tank list**
- **U.S. EPA's Region 1 Leaking Underground Storage Tank list on Tribal lands, 1/1/2011**

Cypress Technology Solutions, Inc. ❖ www.CypressSolutions.com ❖ www.MapHazardsPro.com
514 Primavera Rd ❖ Boulder Creek ❖ CA ❖ 95006 ❖ 831-262-8859

Report Date: **02-Mar-12** Address: **39411 Fremont Blvd, Fremont, CA 94538**

Page: 35

Searched Databases

- U.S. EPA's Region 10 Leaking Underground Storage Tank list on Tribal lands, 1/5/2011
- U.S. EPA's Region 5 Leaking Underground Storage Tank list on Tribal lands, 1/1/2011
- U.S. EPA's Region 6 Leaking Underground Storage Tank list on Tribal lands, 6/2/2010
- U.S. EPA's Region 7 Leaking Underground Storage Tank list on Tribal lands, 1/1/2011
- U.S. EPA's Region 8 Leaking Underground Storage Tank list on Tribal lands, 7/3/2008
- U.S. EPA's Region 9 Leaking Underground Storage Tank list on Tribal lands, 1/18/2011

SWIS - Solid Waste Information System Database Searched to a One-Half Mile Radius

The SWLF database contains information on solid waste facilities, operations, and disposal sites throughout the United States. The types of facilities found in this database include landfills, transfer stations, material recovery facilities, composting sites, transformation facilities, waste tire sites, and closed disposal sites.

These are the sources of this data for this state:

- California Integrated Waste Management Board's Landfill list, 12/12/2011
- California State Water Resources Control Board's Waste Water Discharger list, 2/25/2004
- Los Angeles County Public Health's Landfill list, 5/22/2003

WELLS: Water Wells Database Searched to a One-Quarter Mile Radius

The below-listed sites are found on the WELLS database. Public Water Wells that have been recorded into the State Water Resources Control Board Geotracker System show up on this database. Due to security reasons, limited information on public wells is available.

These are the sources of this data for this state:

- California State Water Resources Control Board's Water Well list

HAZMAT: Hazardous Materials Storage and Incident Records Database Searched to a One-Quarter Mile Radius

The below-listed sites are found on local California HAZMAT databases. Data is gathered from local fire and health departments where available. This data includes information on hazardous materials storage, use and disposal sites as well as incident reports, hazardous materials inventory and business plan documents, spills and releases. HAZMAT lists outside of California have not yet been acquired by CTS.

These are the sources of this data for this state:

- Alameda County Environmental Health CUPA List, 9/15/2009
- California State Water Resources Control Board's Waste Discharge System list, 2/25/2004
- Drug Enforcement Administration's Clandestine Drug Labs List, 5/5/2011
- Fresno Certified Unified Program Agency's Solid Waste Programs Resource list, 10/17/2011
- Napa County's Local Oversight Program Hazardous Material Site list, 10/17/2003
- Oakland Office of Emergency Services' Hazardous Material Site list, 1/8/2009
- San Bernardino County Fire Department's Hazardous Material Site list
- San Francisco Department of Public Health's Hazardous Material Site list
- San Jose Fire Department's Hazardous Material Site list
- San Leandro Fire Department's Hazardous Material Site list
- San Mateo County Environmental Health's Business Inventory list, 1/1/2010
- Sonoma County Department of Environmental Services' Hazardous Material Site list
- Ventura County's Hazardous Material Site list
- Yolo County Environmental Health's Hazardous Material Site list

ERNS: Emergency Response Notification System Database Searched to a One-Eighth Mile Radius

The below-listed sites are listed as having a reported release of oil and hazardous substances that have been called into the Federal EPA and/or state agencies. Minor to major spills are reported and these cases are sometimes turned over to other regulatory agencies for further investigation.

These are the sources of this data for this state:

- California Office of Emergency Services' 2002 RIMS list
- California Office of Emergency Services' 2003 RIMS list
- California Office of Emergency Services' 2004 RIMS list
- California Office of Emergency Services' RIMS list
- Office of Hazardous Materials' Hazardous Materials Incident Database, 1993-2004, 1/1/2005

MAP HAZARDS Pro Radius Search Report

Searched Databases

- Office of Hazardous Materials' Hazardous Materials Incident Database, 2005-2006, 1/1/2007
- Office of Hazardous Materials' Hazardous Materials Incident Database, 2007-2008, 1/19/2009
- Office of Hazardous Materials' Hazardous Materials Incident Database, 2009, 1/1/2010
- Office of Hazardous Materials' Hazardous Materials Incident Database, 2010, 1/1/2011
- Office of Hazardous Materials' Hazardous Materials Incident Database, 2011
- U.S. EPA and National Response Center's 1987-1988 Emergency Response Notification System list, 1/1/1989
- U.S. EPA and National Response Center's 1989 Emergency Response Notification System list, 1/1/1990
- U.S. EPA and National Response Center's 1990 to 2005 Emergency Response Notification System list, 1/1/1991
- U.S. EPA and National Response Center's 2006 Emergency Response Notification System list, 1/1/2007
- U.S. EPA and National Response Center's 2007 Emergency Response Notification System list, 1/1/2008
- U.S. EPA and National Response Center's 2008 Emergency Response Notification System list, 1/1/2009
- U.S. EPA and National Response Center's 2009 Emergency Response Notification System list, 1/1/2010
- U.S. EPA and National Response Center's 2010 Emergency Response Notification System list, 1/1/2011

GENERATOR: Small and Large Hazardous Materials Generators
Database Searched to a One-Eighth Mile Radius

The below-listed sites are found on a GENERATORS database. GENERATORS is a subset of data found within the Federal RCRA database (RCRIS) or other state GENERATORS list. RCRA GENERATORS are federally permitted generators of varying amounts of hazardous materials. A listing on the GENERATOR database does not directly indicate a release has occurred, only that the site generates hazardous materials.

These are the sources of this data for this state:

- U.S. Environmental Protection Agency's Hazardous Waste Generator list, 11/10/2011

UST: Underground Storage Tank Sites
Database Searched to a One-Eighth Mile Radius

The below-listed sites are found on UST databases. The databases include permitted active, inactive and closed UST facilities recorded with the below mentioned agencies. A listing on the UST databases does not directly indicate a release has occurred, only that the site currently or historically contained an underground storage tank.

These are the sources of this data for this state:

- California State Water Resources Control Board's Underground Storage Tank list, 12/13/2011
- Contra Costa County's Site List, 1/1/2010
- El Segundo's Underground Storage Tank list, 1/28/2003
- Kern County's Underground Storage Tank list, 11/12/2003
- Marin County's Underground Storage Tank list, 11/29/2005
- Napa County's Local Oversight Program Underground Storage Tank list
- Riverside County's Underground Storage Tank list
- San Leandro Fire Department's Underground Storage Tank list
- San Rafael Fire Department's Underground Storage Tank list
- Santa Clara County Environmental Health Department's Underground Storage Tank list
- Santa Cruz County Environmental Health Services' Site Mitigation list, 7/31/2003
- Solano County's Local Oversight Program Leaking Underground Storage Tank list
- Sutter County's Underground Storage Tank list
- U.S. EPA's Region 1 Underground Storage Tank list on Tribal lands, 1/1/2011
- U.S. EPA's Region 10 Underground Storage Tank list on Tribal lands, 1/5/2011
- U.S. EPA's Region 4 Underground Storage Tank list on Tribal lands, 6/13/2008
- U.S. EPA's Region 5 Underground Storage Tank list on Tribal lands, 1/1/2011
- U.S. EPA's Region 6 Underground Storage Tank list on Tribal lands, 6/2/2010
- U.S. EPA's Region 7 Underground Storage Tank list on Tribal lands, 1/1/2011
- U.S. EPA's Region 8 Underground Storage Tank list on Tribal lands, 7/3/2008
- U.S. EPA's Region 9 Underground Storage Tank list on Tribal lands, 1/18/2011
- Yolo County Environmental Health's Underground Storage Tank list

AST: Aboveground Storage Tank Facilities Database Searched to a One-Eighth Mile Radius

The below-listed sites are found on the AST database. Permitted active, inactive and closed AST facilities recorded with the state are listed here. A listing on the AST database does not directly indicate a release has occurred, only that the site currently or historically contained an aboveground storage tank.

These are the sources of this data for this state:

- California State Water Resources Control Board's Aboveground Storage Tank list, 8/1/2009
- San Leandro Fire Department's Aboveground Storage Tank list

Cypress Technology Solutions, Inc. ❖ www.CypressSolutions.com ❖ www.MapHazardsPro.com
514 Primavera Rd ❖ Boulder Creek ❖ CA ❖ 95006 ❖ 831-262-8859

MAP HAZARDS Pro Radius Search Report

Searched Databases

EMISSIONS: Air Emissions Sites

Database Searched to a One-Eighth Mile Radius

The below-listed sites are found on various air emissions databases like dry cleaners and related facilities that have air emissions permits with the state and/or local air quality district.

These are the sources of this data for this state:

- **California Air Quality Management District's Dry Cleaner Air Emissions list, 7/18/2011**

HAZNET: Hazardous Waste Information System

Database Searched to a One-Eighth Mile Radius

The below-listed sites are found on the HAZNET database. Only facilities that transport hazardous materials have been itemized out of the entire HAZNET databases, which tracks materials from "cradle to grave".

These are the sources of this data for this state:

- **California Department of Toxic Substances Control's Hazardous Waste Transporters list, 12/13/2011**